


LEGEND

 VACANT PARCEL

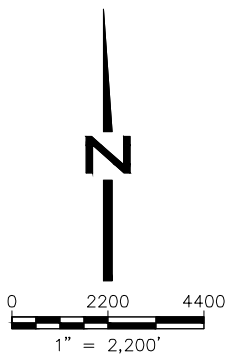



PLATE A-1

**CITY OF MANTECA 2012 PUBLIC FACILITIES
IMPLEMENTATION PLAN UPDATE**

VACANT LAND



LEGEND

 WATER FEE ZONE 12

ZONE 12

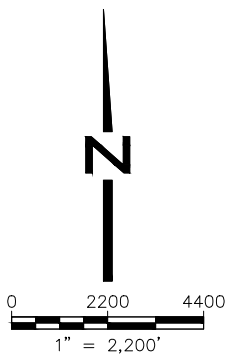


PLATE B-1

**CITY OF MANTECA 2012 PUBLIC FACILITIES
IMPLEMENTATION PLAN UPDATE**

WATER FINANCING ZONE

N|V|5
NOLTE VERTICAL FIVE

LEGEND

- STORM DRAINAGE FEE ZONE 30
- STORM DRAINAGE FEE ZONE 32
- STORM DRAINAGE FEE ZONE 34
- STORM DRAINAGE FEE ZONE 36
- STORM DRAINAGE FEE ZONE 39

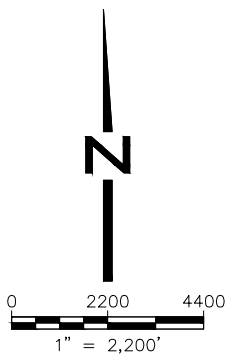
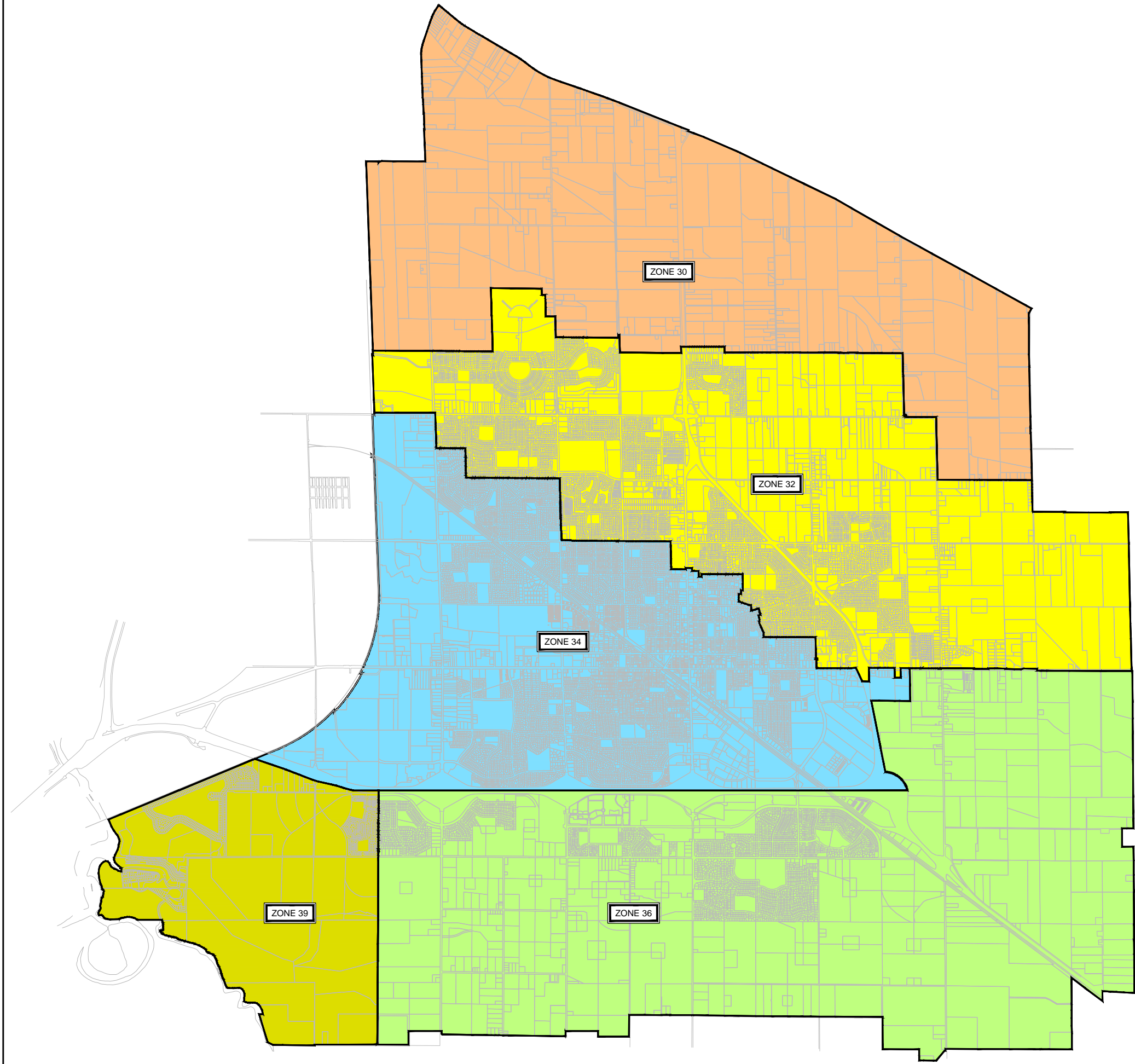


PLATE C-1

**CITY OF MANTECA 2012 PUBLIC FACILITIES
IMPLEMENTATION PLAN UPDATE**

**STORM DRAINAGE
FINANCING ZONES**



LEGEND

- WASTEWATER COLLECTION FEE ZONE 21
- WASTEWATER COLLECTION FEE ZONE 22
- WASTEWATER COLLECTION FEE ZONE 24
- WASTEWATER COLLECTION FEE ZONE 25
- WASTEWATER COLLECTION FEE ZONE 26

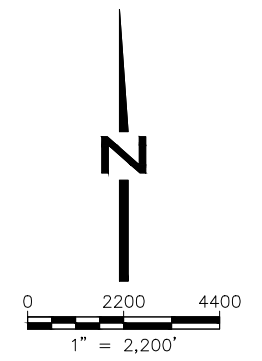
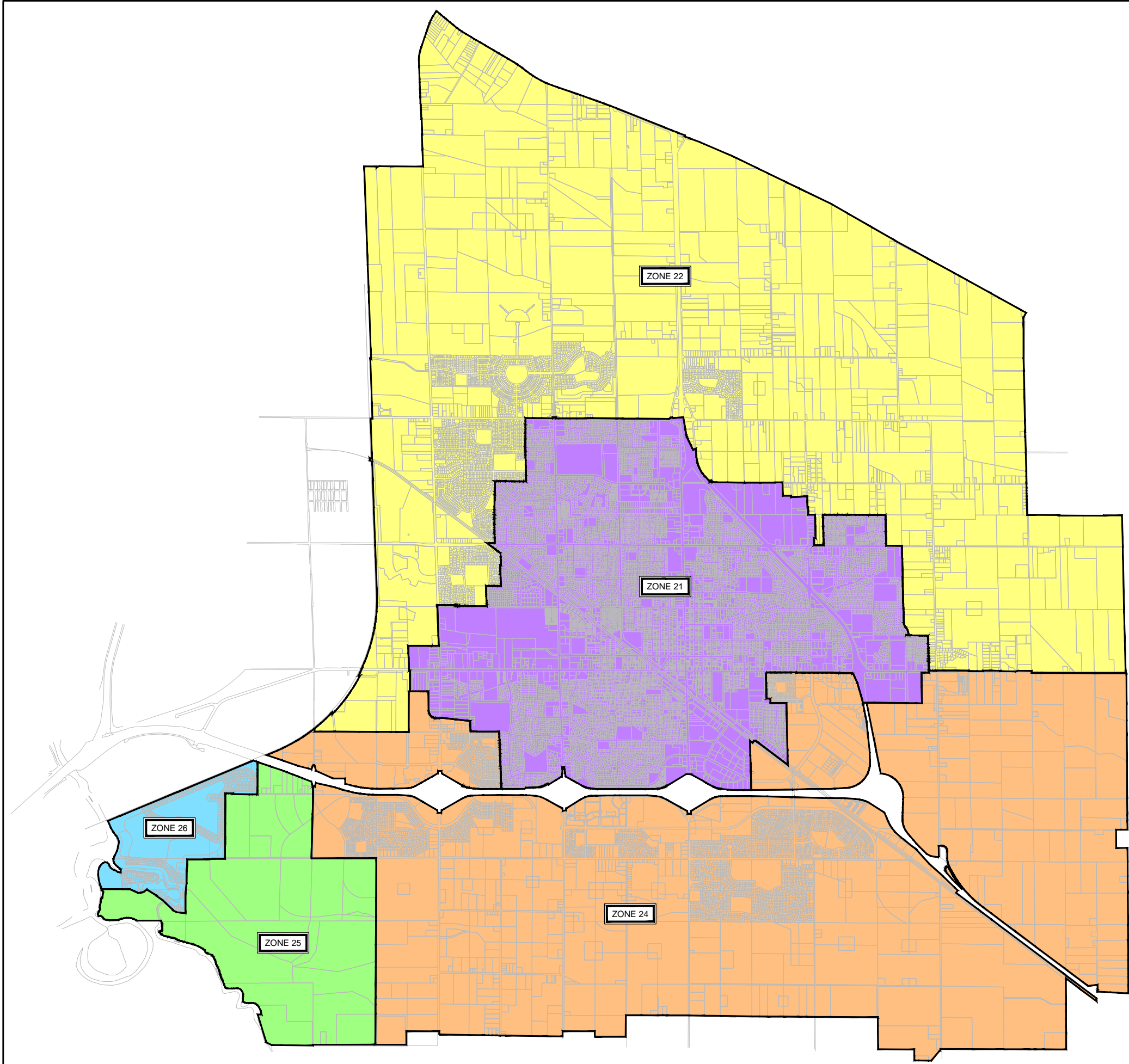



PLATE D-1
CITY OF MANTECA 2012 PUBLIC FACILITIES IMPLEMENTATION PLAN UPDATE
WASTEWATER COLLECTION FINANCING ZONES
 NOLTE VERTICAL FIVE