

CITY OF MANTECA







PUBLIC WORKS DEPARTMENT



PERMIT BOUNDARY MAP

2013

Legend:

-  CITY DRAIN
-  DRAIN
-  SSJID LATERAL
-  SSJID DRAIN
-  MANTECA CITY LIMIT (YEAR 2010)
-  PARCELS

SSJID: South San Joaquin Irrigation District



\\utopia\gis\workspace\PWSDMP\Permit_Boundary.mxd

DISCHARGE TO THE WATERS OF THE U.S.
IN THE FRENCH CAMP SLOUGH.

