

**RESOLUTION NO. R2014-18**

**A RESOLUTION OF THE CITY COUNCIL OF THE  
CITY OF MANTECA APPROVING A BUDGET APPROPRIATION AND  
AGREEMENT NO. A3439 BETWEEN THE CITY OF MANTECA, CITY OF  
LATHROP AND PETERSON BRUSTAD, INC. RELATING TO DEVELOPING  
200-YEAR WATER SURFACE PROFILES FOR THE SAN JOAQUIN RIVER  
AND 200-YEAR FLOODPLAIN INFORMATION FOR ALL AREAS  
PROTECTED BY RECLAMATION DISTRICT 17 LEVEES**

**RESOLVED**, the City Council of the City of Manteca does hereby approve a budget appropriation of \$62,000 from PFIP Drainage Undesignated Reserves to the PFIP Drainage Professional Services Account No. 580.40.65.015.6000.001; and

**RESOLVED**, the Council does hereby approve Agreement No. (A3429) by and between the **CITY OF MANTECA**, a Municipal Corporation, **CITY OF LATHROP**, a Municipal Corporation, and **PETERSON BRUSTAD, INC.**, to refine the State of California's hydraulic modeling and floodplain mapping information, to provide 200-year water surface profiles for the San Joaquin River, and to develop 200-year floodplain information for all areas protected by Reclamation District 17 levees, for an amount not to exceed \$123,244 wherein Manteca's share of the cost is \$61,622; and

**RESOLVED, WILLIE W. WEATHERFORD**, Mayor of the City of Manteca, be and he is hereby authorized to sign said agreement.

**DATED:** February 18, 2014

**ROLL CALL:**


**AYES:** Councilmembers DeBrum, Harris, Hernandez, Moorhead and Weatherford

**NOES:** None

**ABSENT:** None



**ABSTAIN:** None

**RESOLUTION NO. R2014-18**  
**PAGE NO. 2**



**WILLIE W. WEATHERFORD**  
**MAYOR**

**ATTEST:**



**JOANN TILTON, MMC**  
**CITY CLERK**