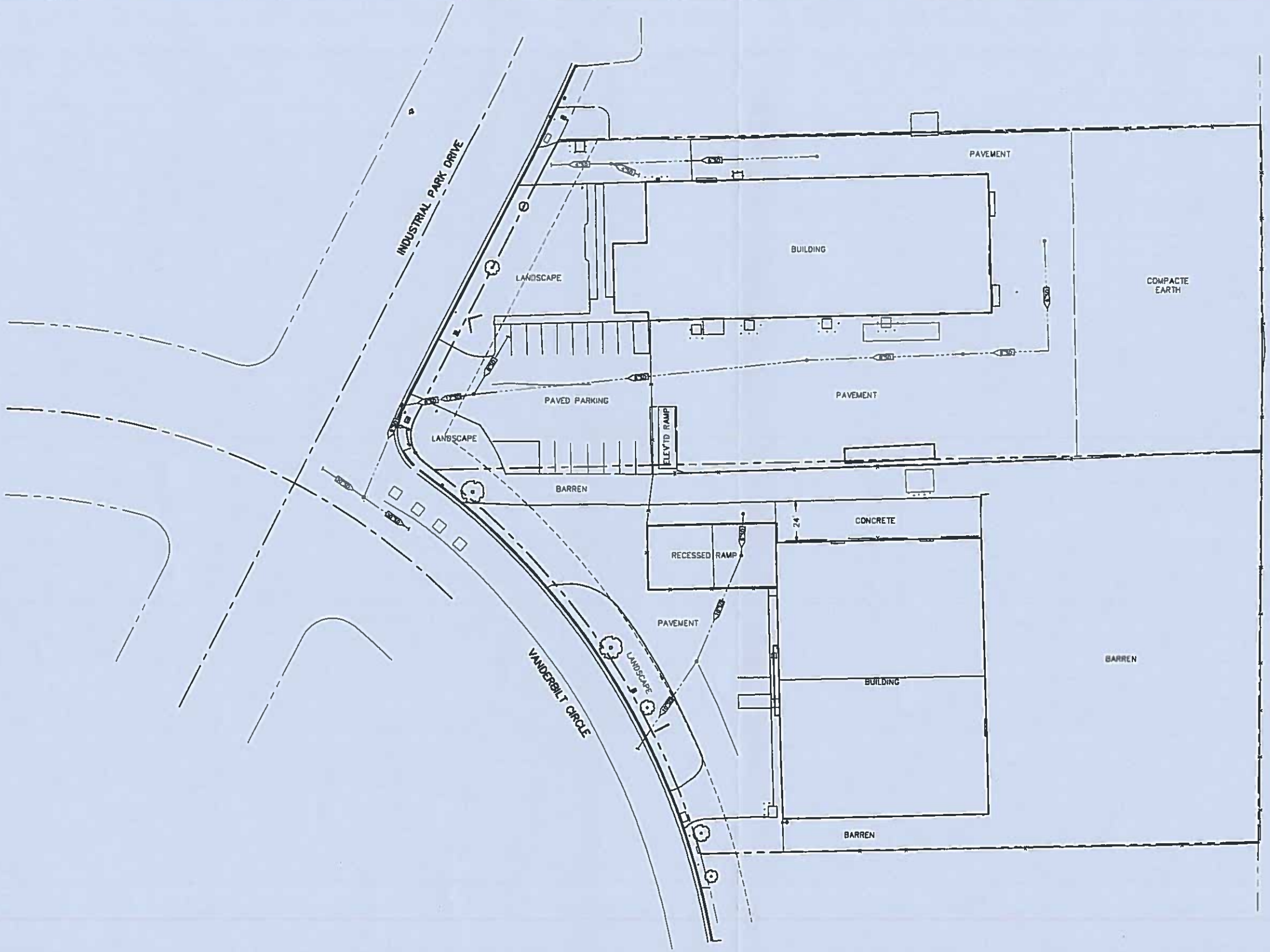

NORTH ORIENTATION

PROJECT ENGINEER

NO.	DESCRIPTION	DATE	APPR.

DESIGN BY	
DRAWN BY	
CHECK BY	
HORIZONTAL DATUM CCS83, ZONE 3	
VERTICAL DATUM NAVD88	

DRAWING SCALE
HORZ: 1" = 30'
ORIGINAL DRAWING SCALE 0 ½" 1"

KSN inc.
KJELDSEN SINNOCK NEUDECK
CIVIL ENGINEERS & LAND SURVEYORS
www.ksninc.com
711 N Pershing Avenue
Stockton, CA 95203
209-948-0258
1355 Halyard Drive, Suite 100
West Sacramento, CA 95691
916-403-5900

SECOND HARVEST FOOD BANK
704 INDUSTRIAL PARK DRIVE
MANTECA, CALIFORNIA 95337

EXISTING SITE LAYOUTS

DATE 6-16-2017
SHEET IDENTIFICATION CV201
SHEET OF
KSN PROJECT FILE NO. 2326-0010

FILE SPEC: P:\2326_Second_Harvest_Site_Improvements\06_Civil\400_Plans\020_CAD\Sheets\SITE-LAYOUTS-6-30-17.dwg
PLOT DATE: Jun 30, 2017 - 10:56am

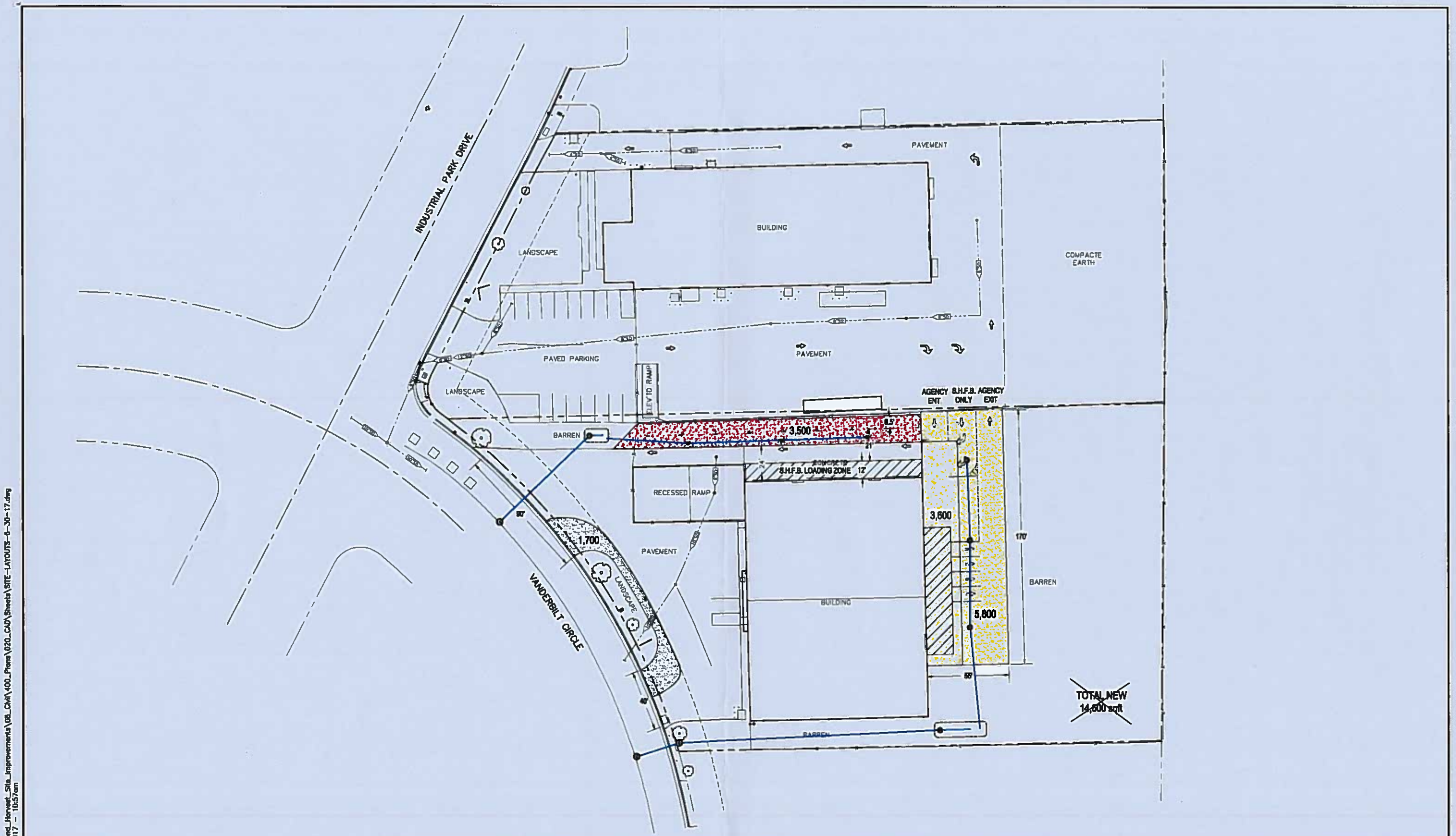

FILE SPEC: P:\2326_Second_Harvest_Site_Improvements\08_Civil\400_Plans\020_CAD\Sheets\SITE-LAYOUTS-6-30-17.dwg
PLOT DATE: Jun 30, 2017 – 10:57am

NORTH ORIENTATION

PROJECT ENGINEER

NO.	DESCRIPTION	DATE	APPR.

DESIGN BY
DRAWN BY
CHECK BY
HORIZONTAL DATUM CCS83, ZONE 3
VERTICAL DATUM NAVD88

DRAWING SCALE
HORZ: 1" = 30'
ORIGINAL DRAWING SCALE 0 ½" 1"

KSN inc.
KJELDSEN SINNOCK NEUDECK
CIVIL ENGINEERS & LAND SURVEYORS
www.ksninc.com
711 N Pershing Avenue
Stockton, CA 95203
209-946-0268
1355 Halyard Drive, Suite 100
West Sacramento, CA 95691
916-403-5900

SECOND HARVEST FOOD BANK
704 INDUSTRIAL PARK DRIVE
MANTECA, CALIFORNIA 95337

PRELIMINARY PROPOSED
BIORETENTION SITE LAYOUTS

DATE 6-30-2017
SHEET IDENTIFICATION C-101
SHEET OF
KSN PROJECT FILE NO. 2326-0010

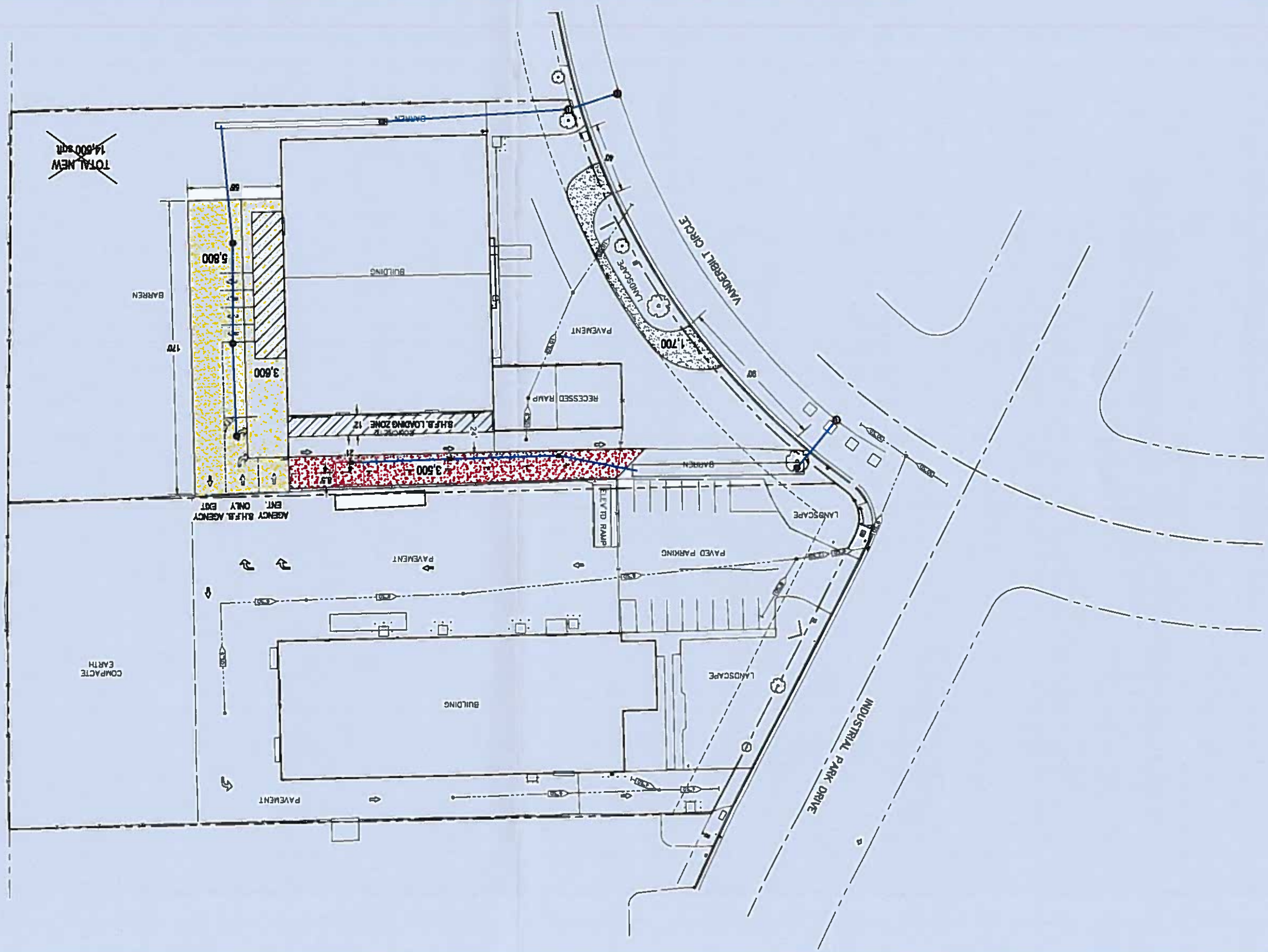

NORTH ORIENTATION

PROJECT ENGINEER

NO.	DESCRIPTION	DATE	APPR.

DESIGN BY	
DRAWN BY	
CHECK BY	
HORIZONTAL DATUM CCS83, ZONE 3	
VERTICAL DATUM NAVD88	

DRAWING SCALE

HORZ: 1" = 30'

ORIGINAL DRAWING SCALE

0 ½" 1"

KSN INC.

KUELDSEN SINNOCK NEUDECK

CIVIL ENGINEERS & LAND SURVEYORS

711 N Pershing Avenue
Stockton, CA 95203
209-946-0266

1355 Halyard Drive, Suite 100
West Sacramento, CA 95691
916-403-5600

www.ksnlnc.com

SECOND HARVEST FOOD BANK
704 INDUSTRIAL PARK DRIVE
MANTECA, CALIFORNIA 95337

PRELIMINARY PROPOSED
VEGETATED SWALE SITE LAYOUTS

DATE 6-30-2017

SHEET IDENTIFICATION
C-102
SHEET OF

KSN PROJECT FILE NO.
2326-0010

FILE SPEC: P:\2326_Second_Harvest_Site_Improvements\08_Civil\400_Plans\020_CAD\Sheets\SITE-LAYOUTS-6-30-17.dwg
PLOT DATE: Jun 30, 2017 - 10:57am

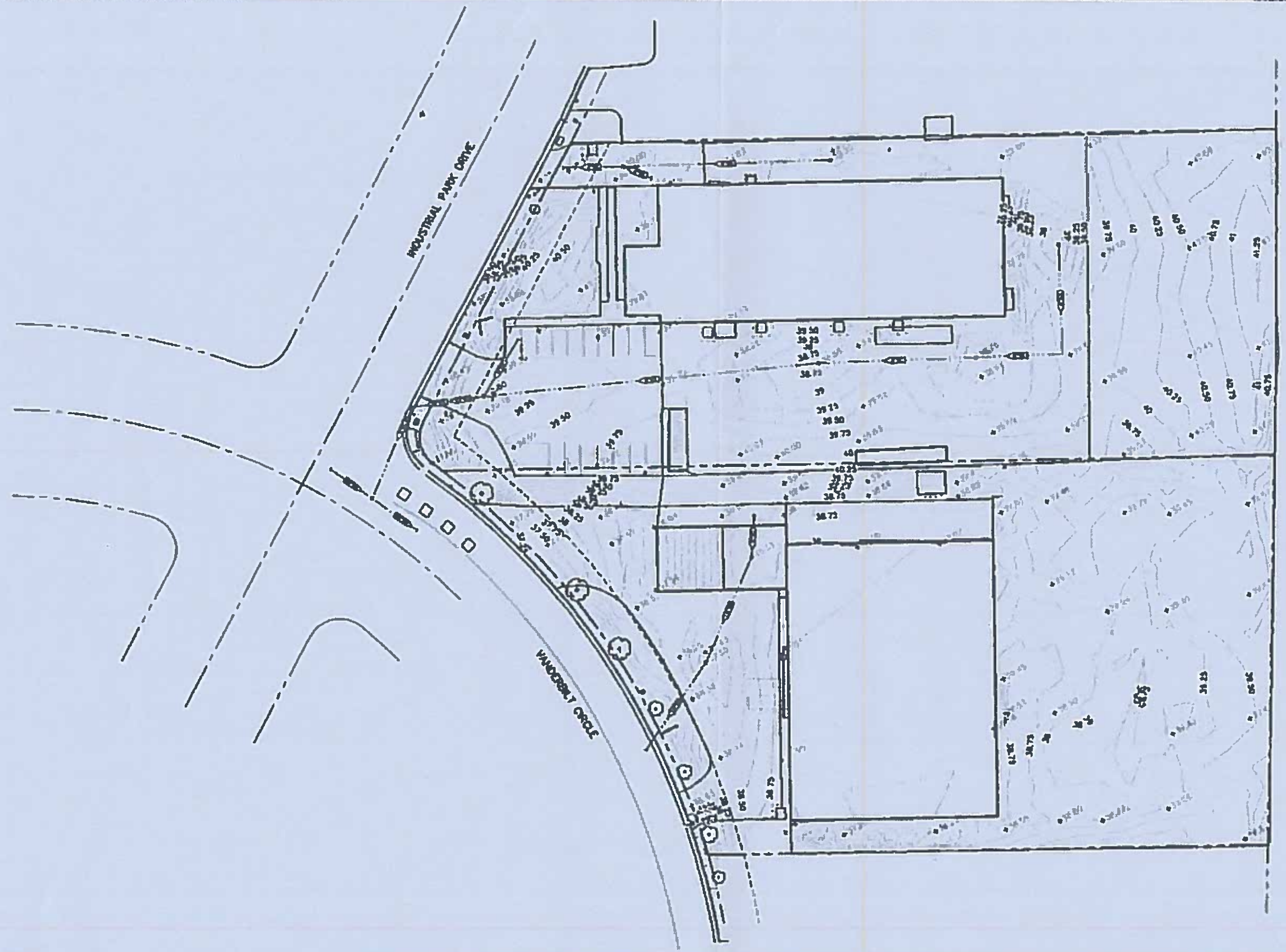

NORTH ORIENTATION

NO	DESCRIPTION	DATE	APPR

DESIGN BY
DRAWN BY JDK
CHECK BY SKS
HORIZONTAL DATUM CCS83, ZONE 3
VERTICAL DATUM NAVD88

DRAWING SCALE
HORZ. 1" = 30'
ORIGINAL DRAWING SCALE
0 ½" 1"

KJELDSEN SINNOCK NEUDECK

SECOND HARVEST FOOD BANK
704 INDUSTRIAL PARK DRIVE
MANTECA, CALIFORNIA 95337

EXISTING SITE GRADING