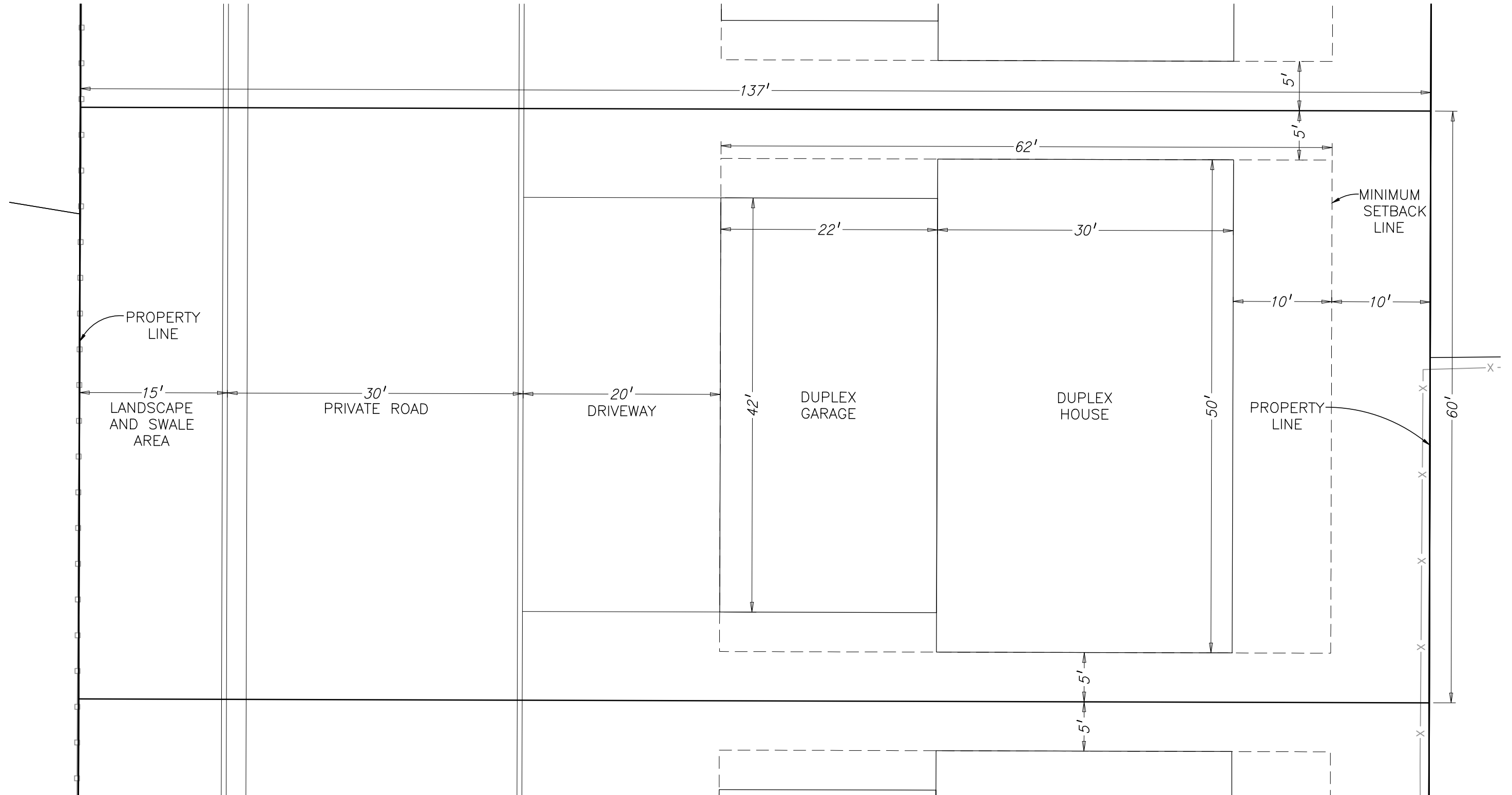
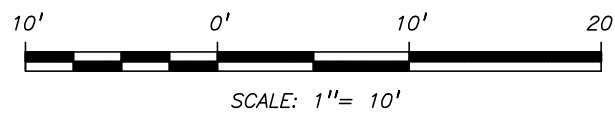
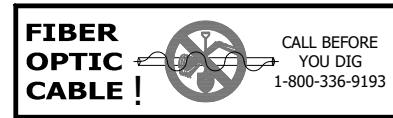


CAD FILE: E:\Google Drive\Rail Projects\Hunter\DWG\Tentative Map\Plot Plan.dwg PLOT DATE/TIME: 4/21/2017 - 8:09am

PLOT PLAN FOR: CYRUS LANE



ALTA LDC, INC
4715 EAST 65TH SOUTH
IDAHO FALLS, ID 83406
CELL (916) 997-8167



DRAWN BY: BH
CHECKED BY: RB
DATE: 12/03/16
SHEET NUMBER
1 OF 1

CYRUS LANE TENTATIVE MAP
439 N. WALNUT AVE MANTECA, CA