





MANTECA

-  1122 SANGRIA LN
-  500 FOOT BUFFER
-  PARCELS INTERSECTING 500 FT RADIUS
-  PARCELS

N

1122 SANGRIA LN
(APN 20850046)

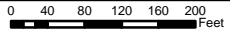


CONFLICT OF INTEREST MAP

1122 SANGRIA LN (APN 20850046)
500 FOOT RADIUS

CITY OF MANTECA
1001 W. CENTER STREET MANTECA, CA 95337

Data on this map is intended for general use and informational purposes only. The City of Manteca does not warrant the accuracy, quality, or completeness of data or suitability for any particular purpose. Information on this map is not intended to replace engineering, survey, or other primary research methods.



P:\ARLON\BACK 12292016
FILED TYPING\ARLON\WORKSPACE\CITYCLERK\1122SANGRIA\1122SANGRIA.MXD