


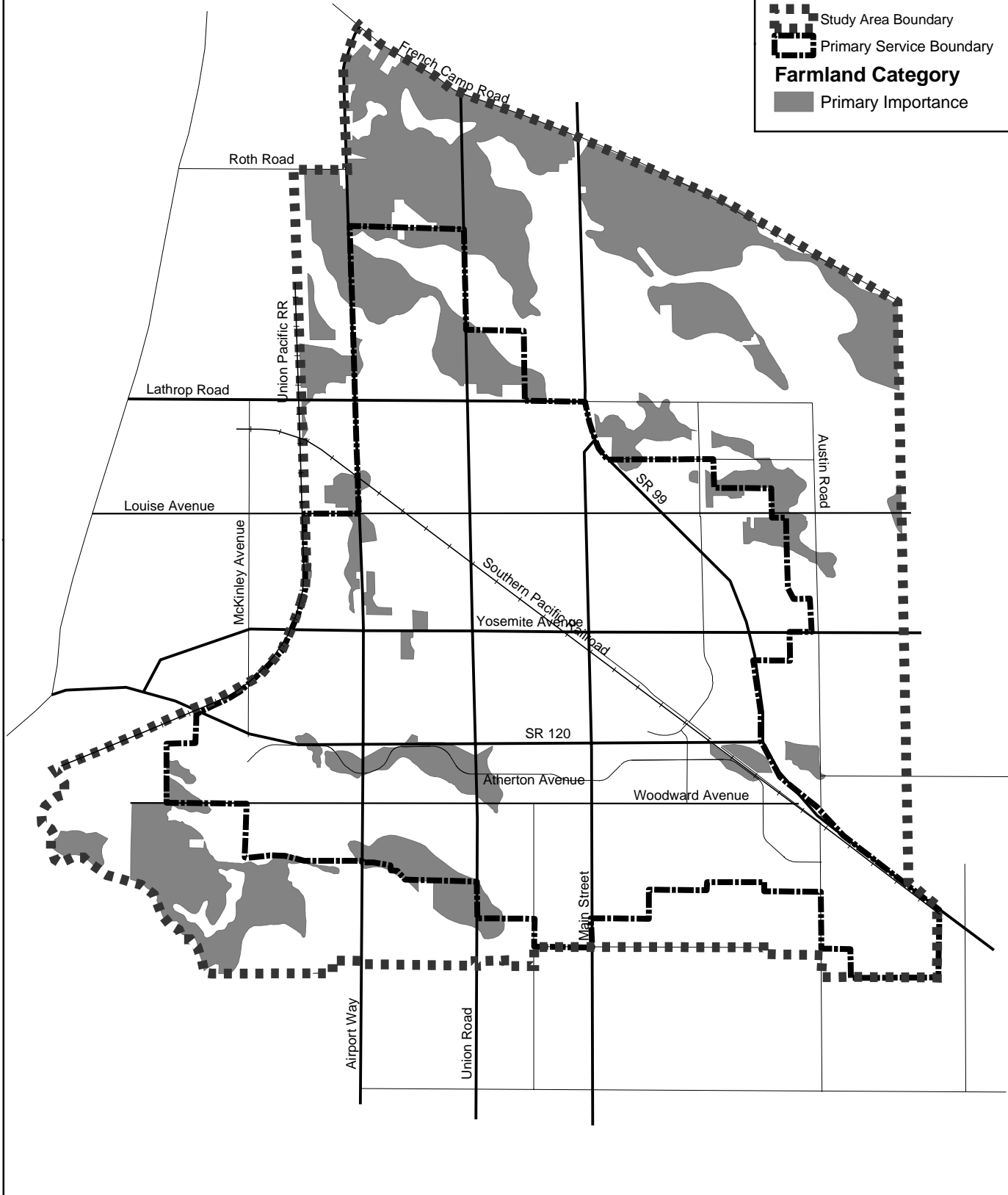


LEGEND

-  Study Area Boundary
-  Primary Service Boundary
- Farmland Category**
-  Primary Importance



Manteca General Plan



PRIMARY URBAN SERVICE BOUNDARY AND PRIME FARMLANDS
FIGURE 4-4