






MANTECA

 NORTH

-  10-Year Planning Horizon
-  20-Year Planning Horizon
-  Parcels
-  City Limit



CITY OF MANTECA SPHERE OF INFLUENCE

AUGUST 2016

CITY OF MANTECA
 INFORMATION TECHNOLOGY DIVISION
 1001 W. CENTER STREET
 MANTECA, CA 95337

Data on this map is intended for general use and informational purposes only. The City of Manteca does not warrant the accuracy, quality, or completeness of data or suitability for any particular purpose. Information on this map is not intended to replace engineering, survey, or other primary research methods.



T. Fraser
 W601\Tfraser\Workspace\CDD\SOI\SphereOfInfluence_24x36